

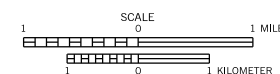
# LEGEND

	320	AVERAGE DAILY TRAFFIC VOLUME
	40	INTERSTATE HIGHWAY SYSTEM
	70	U.S. NUMBERED HIGHWAY SYSTEM
	10	STATE SECONDARY HIGHWAY SYSTEM
	20	STATE PRIMARY HIGHWAY SYSTEM
		LOCAL ROAD OR STREET
		COUNTY LINE
		STATE LINE
		INCORPORATED CITY BOUNDARY
		RESERVATION BOUNDARY
		WIDE STREAM
	000	STATION NUMBER















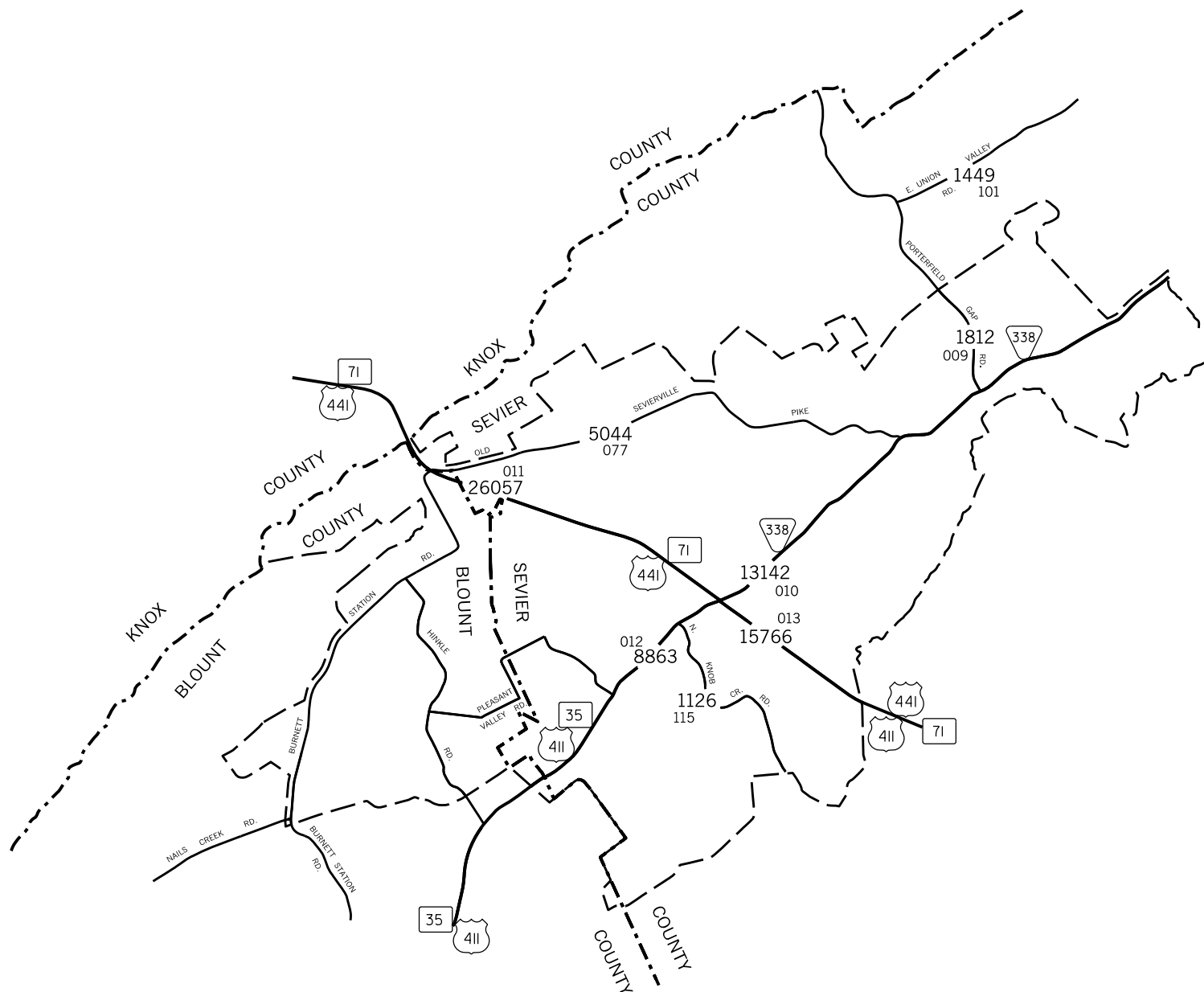
## 2013 TRAFFIC MAP SEVIERVILLE TENNESSEE

PREPARED BY THE  
TENNESSEE DEPARTMENT OF TRANSPORTATION  
LONG RANGE AND PROJECT PLANNING DIVISIONS  
IN COOPERATION WITH THE  
U.S. DEPARTMENT OF TRANSPORTATION  
FEDERAL HIGHWAY ADMINISTRATION



# LEGEND

-  AVERAGE DAILY TRAFFIC VOLUME
-  INTERSTATE HIGHWAY SYSTEM
-  U.S. NUMBERED HIGHWAY SYSTEM
-  STATE SECONDARY HIGHWAY SYSTEM
-  STATE PRIMARY HIGHWAY SYSTEM
-  LOCAL ROAD OR STREET
-  COUNTY LINE
-  STATE LINE
-  INCORPORATED CITY BOUNDARY
-  RESERVATION BOUNDARY
-  WIDE STREAM
-  STATION NUMBER



## 2013 TRAFFIC MAP SEYMOUR TENNESSEE

PREPARED BY THE  
TENNESSEE DEPARTMENT OF TRANSPORTATION  
LONG RANGE AND PROJECT PLANNING DIVISIONS  
IN COOPERATION WITH THE  
U.S. DEPARTMENT OF TRANSPORTATION  
FEDERAL HIGHWAY ADMINISTRATION

